

WESTBOUND
407 ETR
EASTBOUND

METRIC



TRAFALGAR RD STATION
BUS ACCESS ROAD

PARKING AREA (0.11 ha)
26 ACCESSIBLE PARKING

5 BUS BAYS

TRAFALGAR
ROAD STATION

W/N-S RAMP

S/E RAMP

TRAFALGAR ROAD

BUS
LOOP

PPUDO (0.19 ha)
34 SPACES

TRAFALGAR RD STATION
PARKING ACCESS ROAD
(IN/OUT)

PARKING AREA (1.18 ha)
APPROX. 329 SPACES

PARKING AREA (0.82 ha)
APPROX. 239 SPACES

PARKING AREA (1.32 ha)
APPROX. 375 SPACES

POND 0.94 ha
(EDGE OF POND 191.61m)

TRAFALGAR RD STATION
BUS AND PARKING ACCESS ROAD

TOTAL AREA 8.8 ha

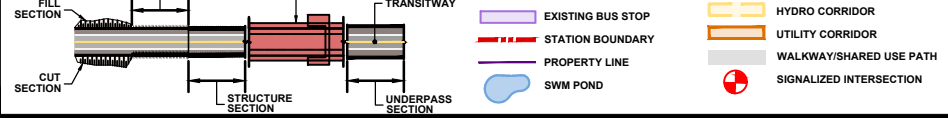
REGULAR PARKING = 743 SPACES
ACCESSIBLE PARKING = 26 SPACES
CARPOOL PARKING = 200 SPACES
PPUDO = 34 SPACES



SCALE



LEGEND



407 TRANSITWAY

WEST OF BRANT STREET TO WEST OF HURONTARIO STREET
G.W.P. 16-20003, CA 2016-E-0038
STATIONS

DRAWING SET

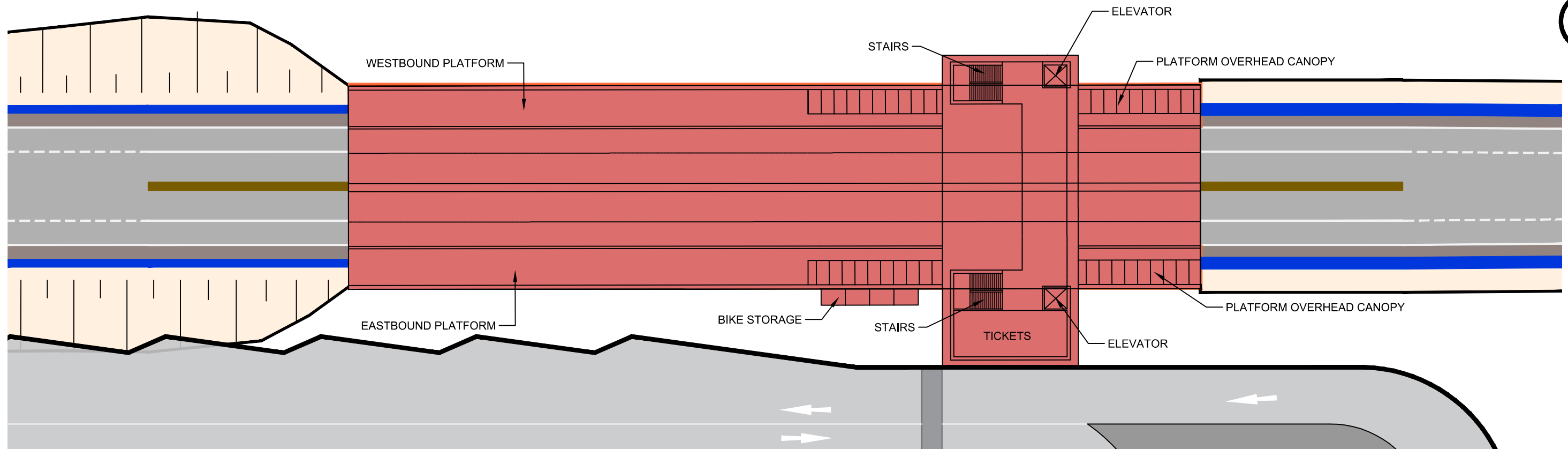
TRAFALGAR
ROAD
STATION

PLATE

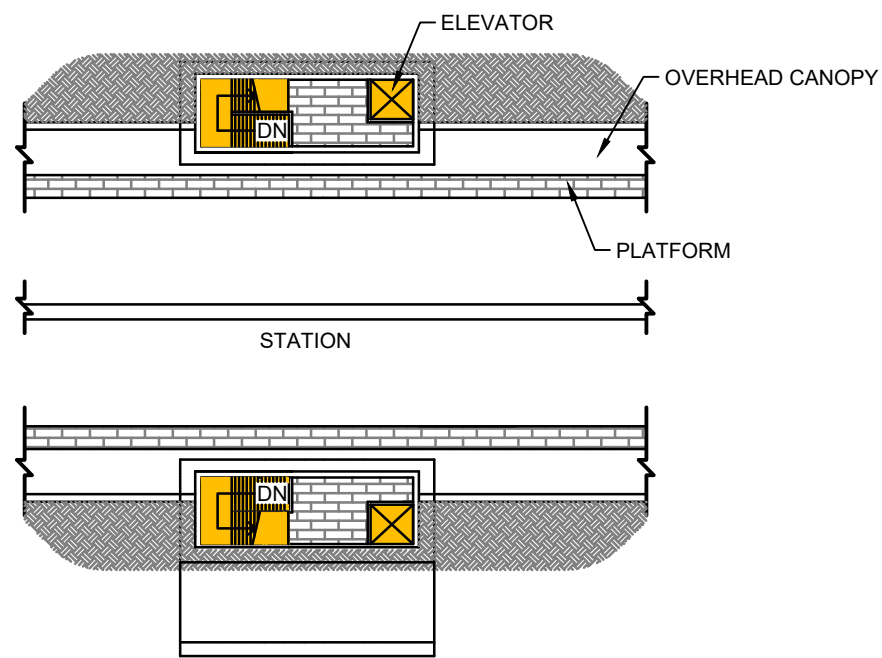
S-4A

DATE
15/11/2019

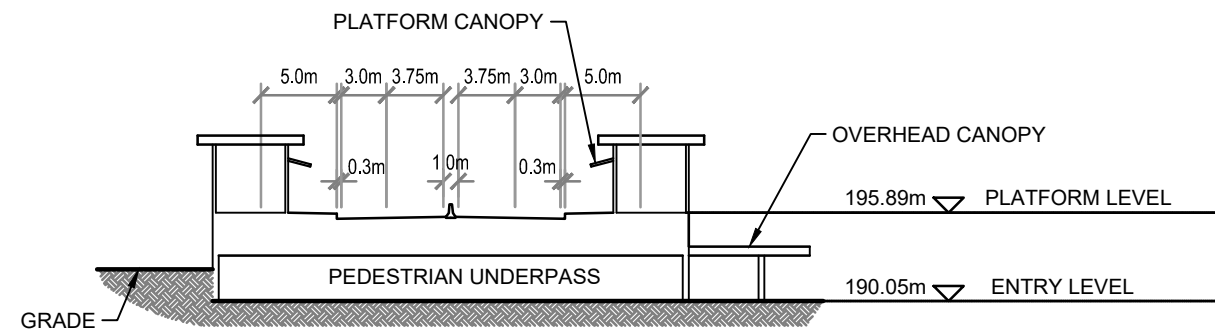
DRAWING NAME: J:\TOR476234\ON-MTO 407 TRANSITWAY WC TO BRANTTTLS General\03 - Drawings\7 - Stations\Station layouts\407 TW4 - Trafalgar Station.dwg
CREATED: Jul 16, 2020 6:28pm
MODIFIED:



GROUND FLOOR PLAN
Scale 1:500



PLATFORM LEVEL PLAN
Scale 1:500



SECTION A-A
Scale 1:500

DRAWING NAME: J:\TOR\478234 ON-MTO 407 TRANSITWAY WC TO BRANTTTS General\03 - Drawing\07 - Stations\Station layouts\407 TWA - Trafalgar Station.dwg
CREATED: RM3
MODIFIED: Dec 09, 2019 3:45pm

LEGEND

